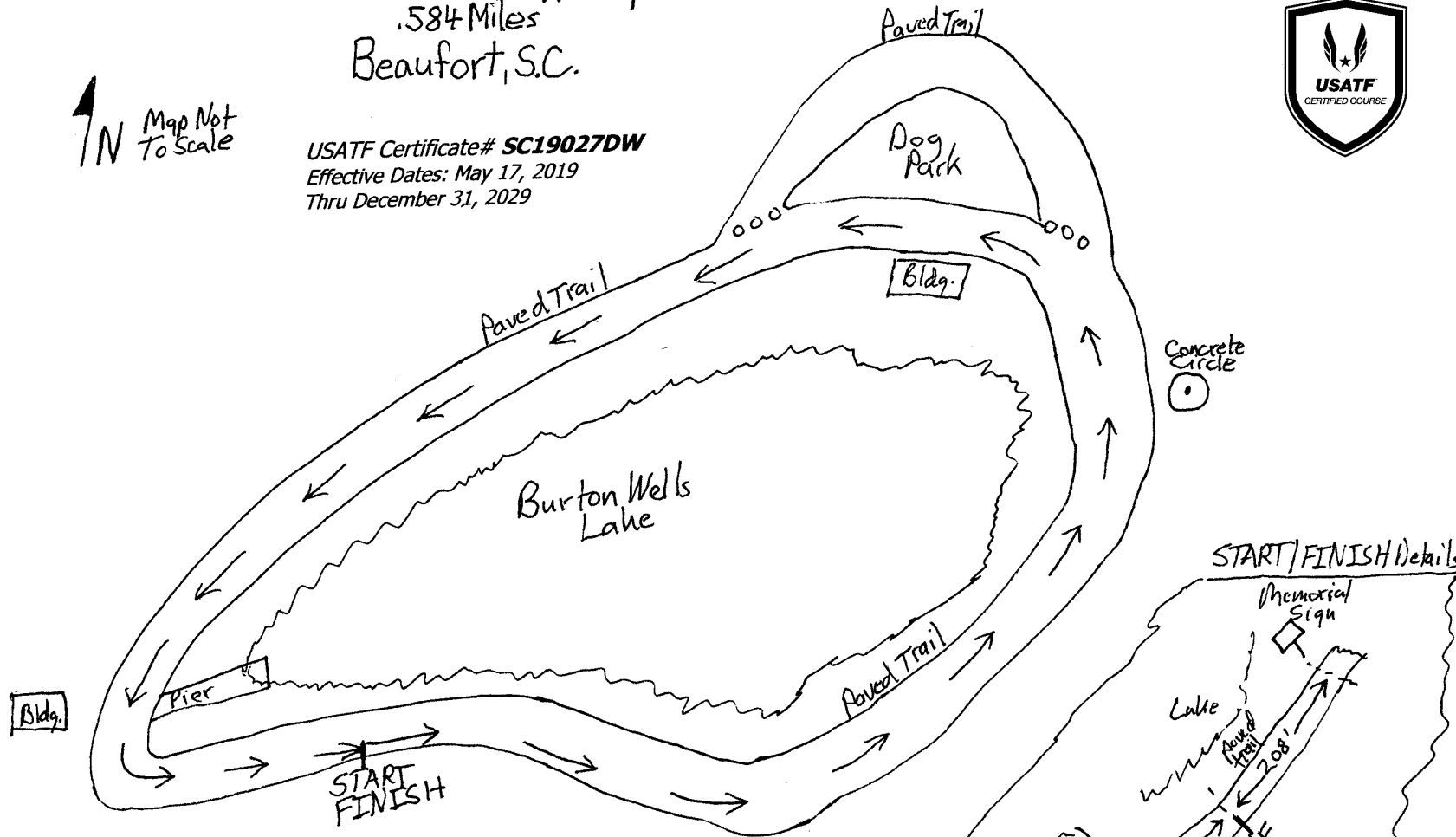


Burton Wells Park Loop

.584 Miles
Beaufort, S.C.

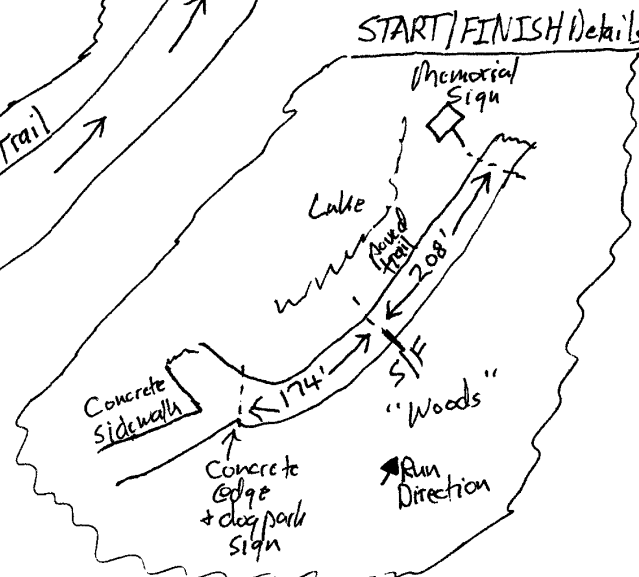
↑ N Map Not To Scale

USATF Certificate# **SC19027DW**
Effective Dates: May 17, 2019
Thru December 31, 2029



Location of Key Points

START/FINISH: At Dog Park at Burton Wells Park; on paved trail around lake. Point is 174' NE of concrete sidewalk seam with trail + dog park directional sign and 208' SW of Memorial Sign beside lake.



Measured By: Danny White rmssports@aol.com
5-8-19



**Road Running Technical Council
USA Track & Field**

Measurement Certificate

recognized by



Name of the course Burton Wells Park Loop .584 Miles Distance .584 Miles
 Location (state) South Carolina (city) Beaufort
 Type of course: road race calibration course
 Measuring method: bicycle steel tape electronic distance meter
 Measured by (name, address, phone & e-mail) Danny White, 2119 Rice Road, Marion, SC 29571
(843)230-8648, rmssports@aol.com
 Race contact (name, address, phone & e-mail) Tim Waz, Grounded Running , 864 Parris Island Gateway
Unit B, Beaufort, SC 29906, (843)986-4523, Tim@groundedrunning.com
 Date(s) when course measured: May 8, 2019
 Number of measurements of entire course: 2 Course Configuration: 1 Loop 1 Time
 Elevation (meters above sea level) Start 14.63 Finish 14.63 Highest 16.76 Lowest 8.83
 Straight line distance between start & finish 0 Drop 0 m/km Separation 0 %
 Type of surface: paved 100 % dirt % gravel % grass % track %
 Effective date of certification: May 17, 2019 Certification code: SC19027DW

Notice to Race Director: Use this Certification Code in *all* public announcements relating to your race.

Be It Officially Noted That

Based on examination of data provided by the above named measurer, the course described above and in the map attached is hereby certified as reasonably accurate in measurement according to the standards adopted by the Road Running Technical Council. If *any* changes are made to the course, this certification becomes void, and the course must then be recertified.

Verification of Course — In the event a National Open Record is set on this course, or at the discretion of USA Track & Field, a verification remeasurement may be required to be performed by a member of the Road Running Technical Council. If such a remeasurement shows the course to be short, then all pending records will be rejected and the course certification will be cancelled.

This certification expires on December 31 in the year 2029

AS NATIONALLY CERTIFIED BY:

Date: May 17, 2019

Danny White - USATF/RRTC Certifier
 2119 Rice Road, Marion, South Carolina 29571, (843)230-8648, rmssports@aol.com

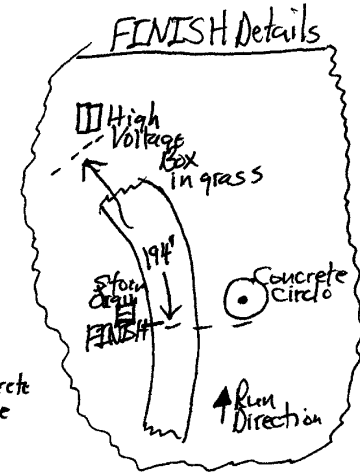
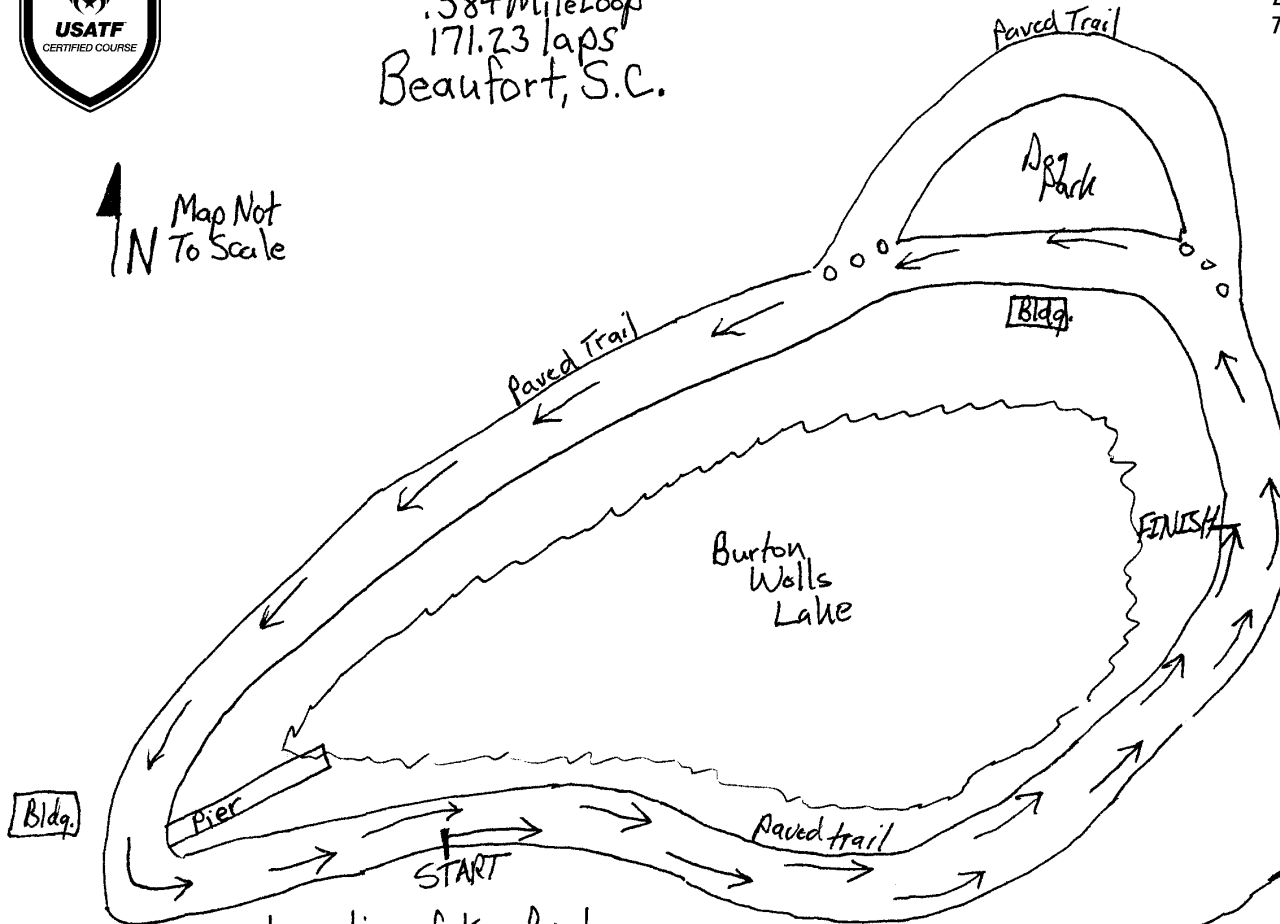


Burton Wells Park Ultra 100 Mile

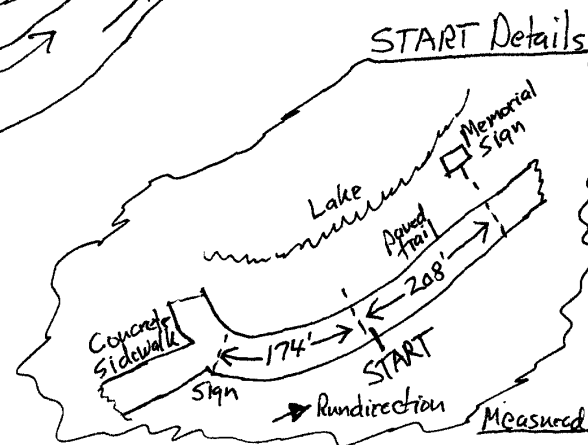
.584 Mile Loop
171.23 laps
Beaufort, S.C.

USATF Certificate# **SC19028DW**
Effective Dates: May 17, 2019
Thru December 31, 2029

Map Not
To Scale



START Details



Location of Key Points

START: At Dog Park at Burton Wells Park; on paved trail around lake. Point is 174' NE of concrete sidewalk seam with directional sign, and 208' SW of Memorial sign beside lake.

FINISH: At Dog Park trail, around lake at Burton Wells Park. Point is even with a storm drain in grass & even with a concrete circle on east side of Park. Point is 194' SE of High Voltage Boxes in grass near bldg.

Measured By: *Danny White*
5-8-19



**Road Running Technical Council
USA Track & Field**

Measurement Certificate



Name of the course Burton Wells Park Ultra 100 Mile Distance 100 Mile
 Location (state) South Carolina (city) Beaufort
 Type of course: road race calibration course
 Measuring method: bicycle steel tape electronic distance meter
 Measured by (name, address, phone & e-mail) Danny White, 2119 Rice Road, Marion, SC 29571
(843)230-8648, rmssports@aol.com
 Race contact (name, address, phone & e-mail) Tim Waz, Grounded Running, 864 Parris Island Gateway
Unit B, Beaufort, SC 29906, (843)986-4523, Tim@groundedrunning.com
 Date(s) when course measured: May 8, 2019
 Number of measurements of entire course: 2 Course Configuration: 1 Loop 171.23 Times
 Elevation (meters above sea level) Start 14.63 Finish 12.80 Highest 16.76 Lowest 8.83
 Straight line distance between start & finish 321.86 Drop 0.01 m/km Separation 0.20 %
 Type of surface: paved 100 % dirt _____ % gravel _____ % grass _____ % track _____ %
 Effective date of certification: May 17, 2019 Certification code: SC19028DW

Notice to Race Director: Use this Certification Code in *all* public announcements relating to your race.

Be It Officially Noted That

Based on examination of data provided by the above named measurer, the course described above and in the map attached is hereby certified as reasonably accurate in measurement according to the standards adopted by the Road Running Technical Council. If *any* changes are made to the course, this certification becomes void, and the course must then be recertified.

Verification of Course — In the event a National Open Record is set on this course, or at the discretion of USA Track & Field, a verification remeasurement may be required to be performed by a member of the Road Running Technical Council. If such a remeasurement shows the course to be short, then all pending records will be rejected and the course certification will be cancelled.

This certification expires on December 31 in the year 2029

AS NATIONALLY CERTIFIED BY:

Date: May 17, 2019

Danny White - USATF/RRTC Certifier
 2119 Rice Road, Marion, South Carolina 29571, (843)230-8648, rmssports@aol.com